

## City of Beverly

### FEMA Letter of Map Revision (LOMR) 5/5/2017

#### Steps to search an address on FEMA Web Site

The City of Beverly's LOMR request was divided into 2 cases by FEMA:

- West End of City-Case 17-01-0046P-250077, effective 05/05/2017 is from about Quincy Park to Bay View Avenue
- East End of City-Case 16-01-2010P-250077, effective 05/05/2017 is from about Paine Avenue to the Manchester line

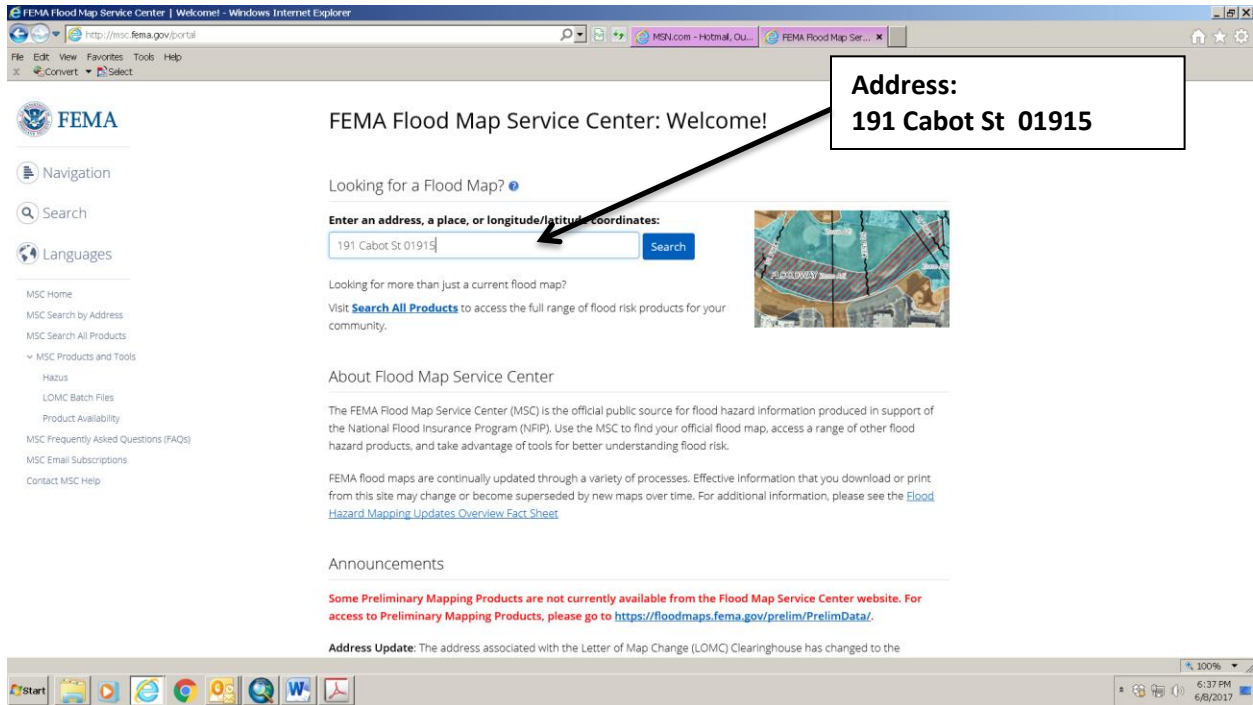
GIS maps are available on the City of Beverly web site Engineering Page showing the FEMA Flood Map LOMR for the East and West End's.

FEMA will not issue new FIRM panels but will be treating the LOMR as a revision to the July 2014 FIRM's. The best way to determine the impact to your property if you reside in the area impacted is to go to the FEMA web site and select Flood Map Service Center:

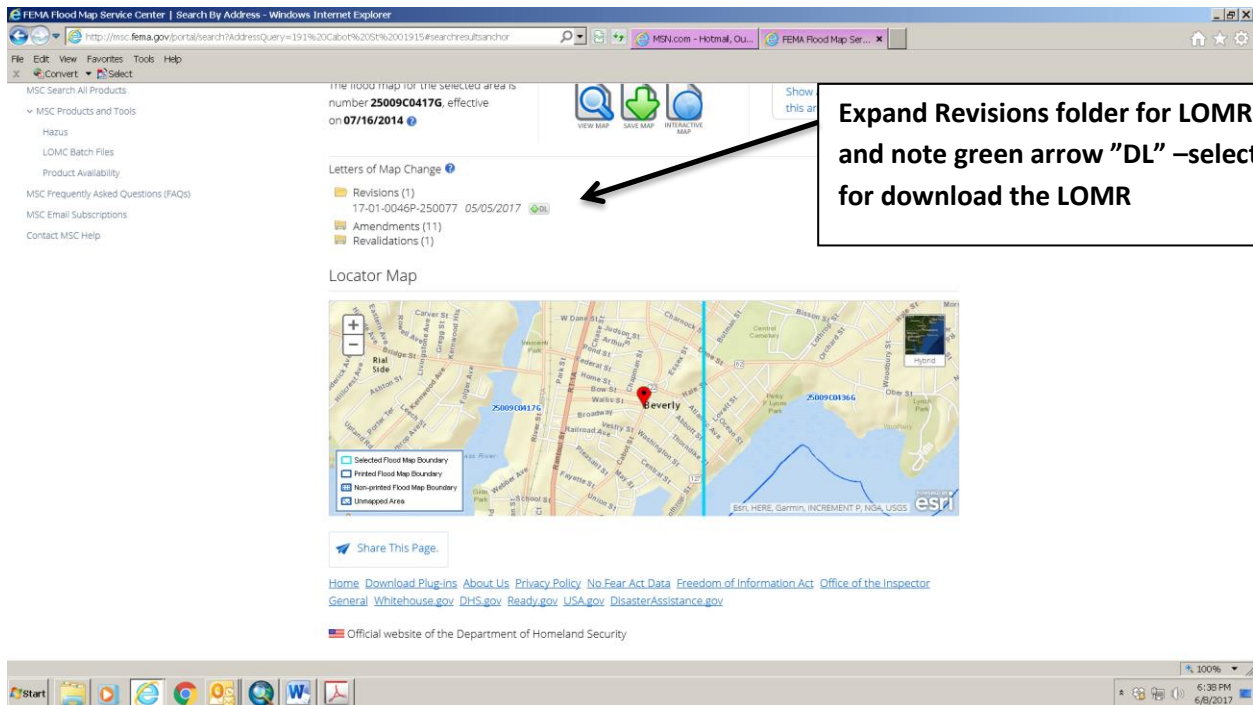
- Query FEMA on your web browser and should return "Federal Emergency Management-Official Site"
- Select **Flood Map Service Center**

The screenshot shows a Bing search results page for the query 'fema'. The search results are displayed on a Windows Internet Explorer browser window. The top result is 'Federal Emergency Management Agency - Official Site' with a URL of 'https://www.fema.gov'. Below this, there are several other search results, including 'Flood Map Service Center', 'Course List', 'Massachusetts', 'News about FEMA', 'Long Island Hurricane Sandy victims say FEMA wrongly tossed claim', and 'Learn about FEMA-funded infrastructure projects at Sidelin town hall meeting'. A red box highlights the 'Flood Map Service Center' link, and an arrow points to it from a text box that says 'Select Flood Map Service Center'. The browser's address bar shows the search URL, and the taskbar at the bottom shows the Start button and several application icons.

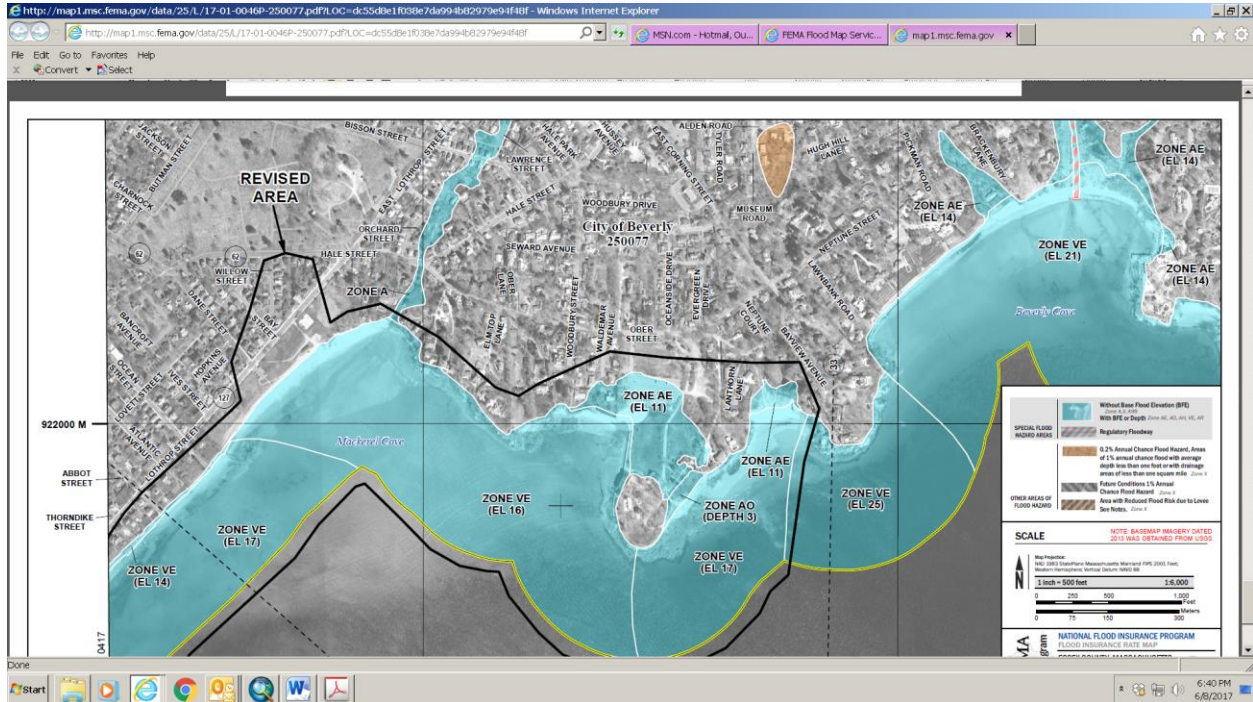
This page will allow you to search a specific address. In the search box—**Enter an address, place or longitude/latitude coordinates** -- enter your address with the area code 01915:



The map service will locate the address to the proper FIRM panel, you will note under the flood map panel and effective date a folder called "Revisions". Click on the "Revisions" folder to see the contents and you will note a list of revisions including the LOMR. Click on the Green download arrow to download the LOMR.



The LOMR will be downloaded to your computer. The LOMR consists of many pages detailing the data supporting the LOMR, but at the bottom of the document is the LOMR map.



If there is more than one revision in the folder the best way to select the LOMR is by the date **05/05/2017**

To gain insurance premium relieve, your Mortgagor or Insurance Agent will need to complete the Standard Flood Hazard FEMA Determination Form that can be found on the FEMA web site with instructions:

[https://www.fema.gov/media-library-data/1469556176499-3fb6b6e3f04108ff34fdd56f007ac05d/FEMA\\_Form\\_086\\_0\\_32\\_06\\_2016.pdf](https://www.fema.gov/media-library-data/1469556176499-3fb6b6e3f04108ff34fdd56f007ac05d/FEMA_Form_086_0_32_06_2016.pdf)

Should you have any questions, please contact GIS Coordinator Roland Adams at Beverly City Hall.