Construction Management & Builders, Inc.

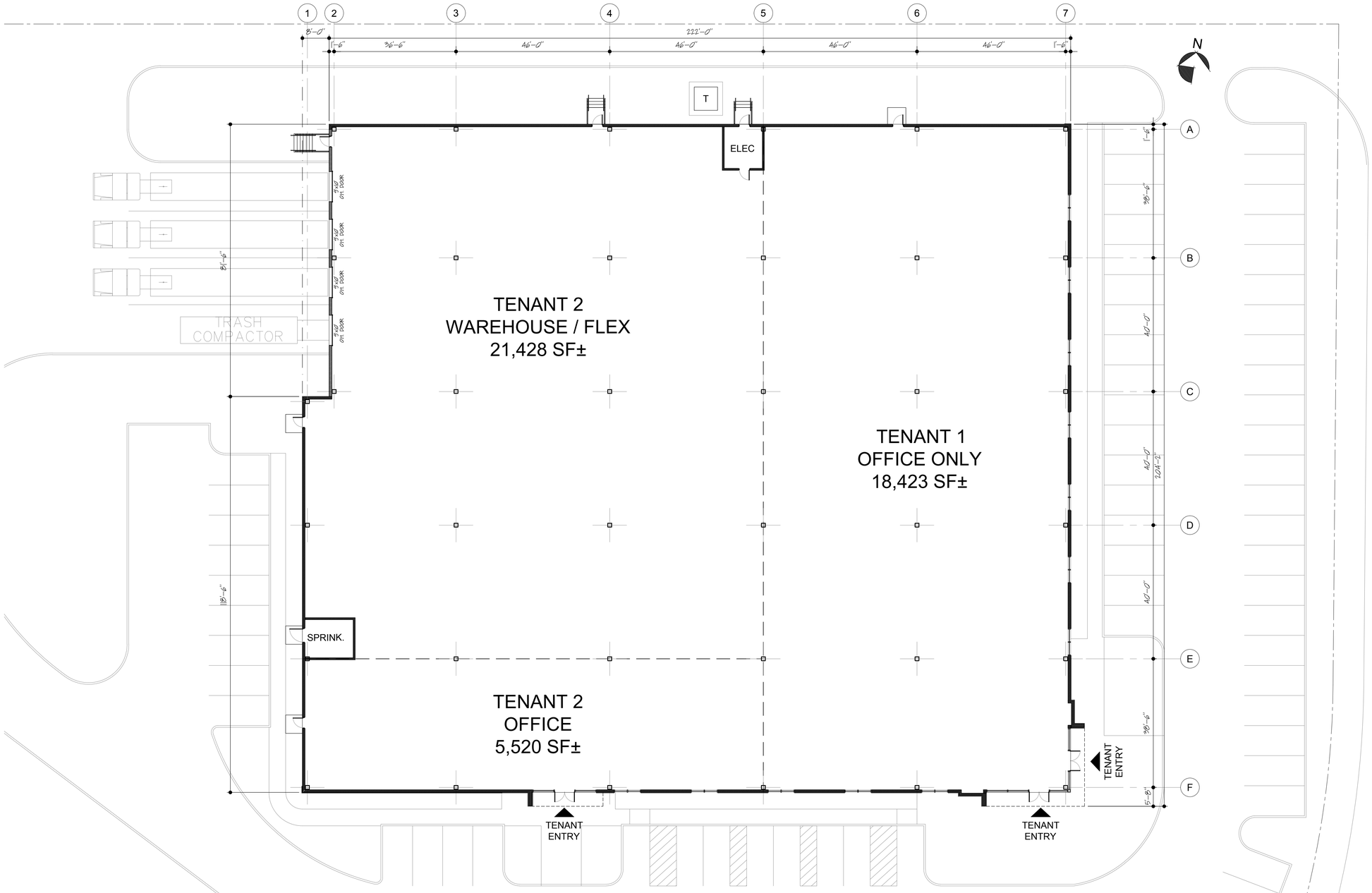

TOTAL BUILDING AREA= 45,371SF±

GRAPHIC SCALE

16' 0 32' 16' 48' 96'

(IN FEET)
1" = 16'-0"

N

COPYRIGHT © BY RKB Architects Inc. ALL RIGHTS RESERVED
NO PART OF THIS DOCUMENT MAY BE REPRODUCED, STORED IN A RETRIEVAL SYSTEM, OR TRANSMITTED IN ANY FORM OR BY ANY MEANS, ELECTRONIC, MECHANICAL, PHOTOCOPYING, RECORDING OR OTHERWISE, WITHOUT THE EXPRESS WRITTEN CONSENT OF RKB Architects Inc. ANY MODIFICATIONS MADE TO THIS DOCUMENT WITHOUT THE WRITTEN PERMISSION OF RKB Architects Inc. SHALL RENDER IT INVALID AND UNUSABLE.

40 SAM FONZO DR.
BEVERLY, MA

SCHEMATIC FLOOR PLAN

1629

Construction Management & Builders, Inc.

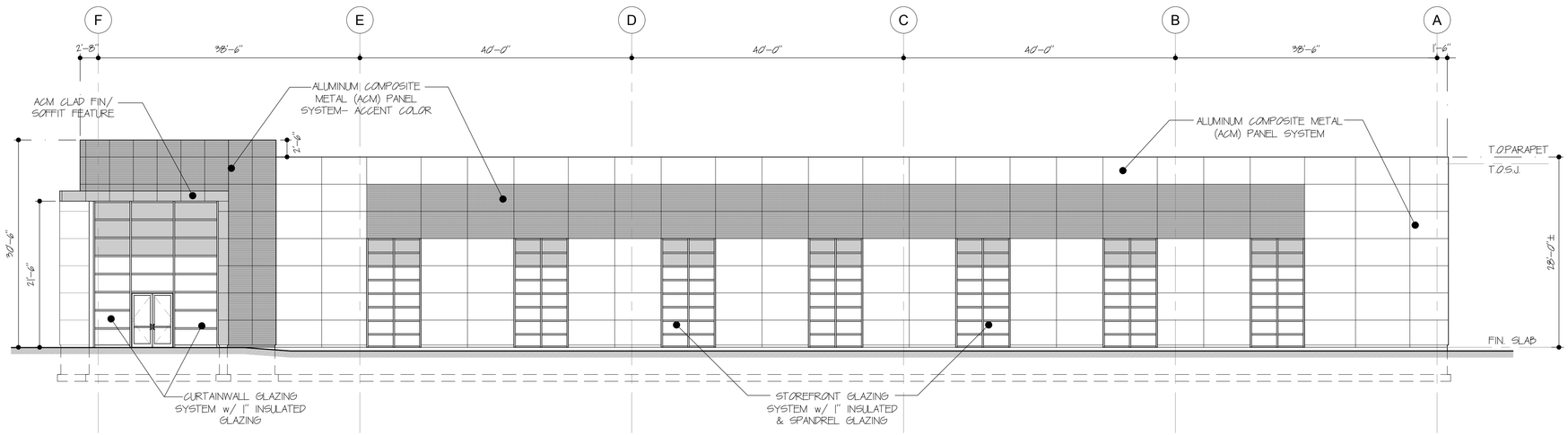

EAST 'ENTRY' ELEVATION (SAM FONZO DR.)

SCALE: 1"=10'-0"

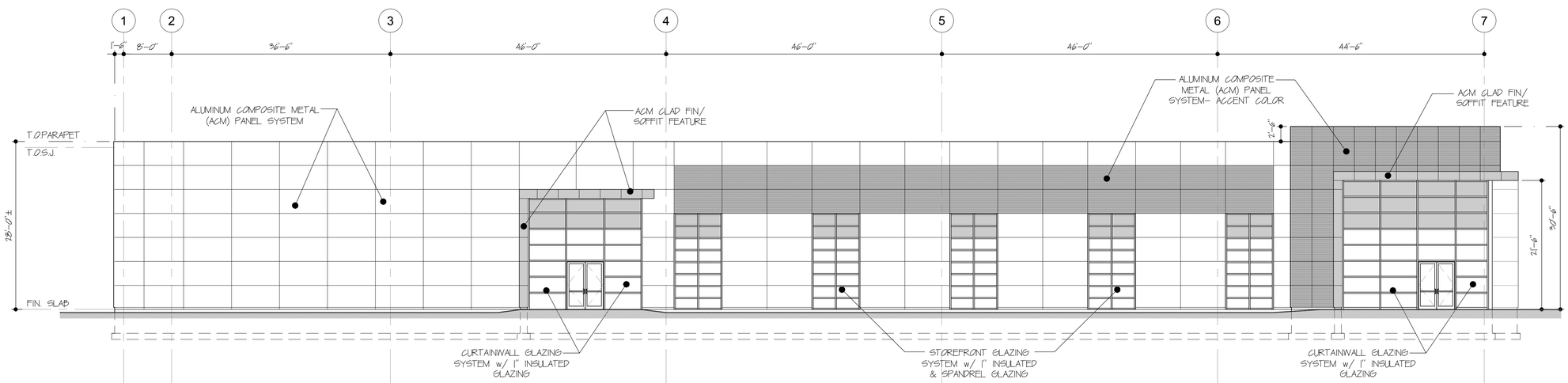

SOUTH 'ENTRY' ELEVATION (SAM FONZO DR.)

SCALE: 1"=10'-0"

40 SAM FONZO DR.
BEVERLY, MA

SCHEMATIC ELEVATIONS

GRAPHIC SCALE

16' 0 32' 16' 48' 96'

(IN FEET)
1" = 16'-0"

N

COPYRIGHT © BY RKB Architects Inc. ALL RIGHTS RESERVED
NO PART OF THIS DOCUMENT MAY BE REPRODUCED, STORED IN A RETRIEVAL SYSTEM, OR TRANSMITTED IN ANY FORM OR BY ANY MEANS, ELECTRONIC, MECHANICAL, PHOTOCOPYING, RECORDING OR OTHERWISE, WITHOUT THE EXPRESS WRITTEN CONSENT OF RKB Architects Inc. ANY MODIFICATIONS MADE TO THIS DOCUMENT WITHOUT THE WRITTEN PERMISSION OF RKB Architects Inc. SHALL RENDER IT INVALID AND UNUSABLE.

Construction Management & Builders, Inc.

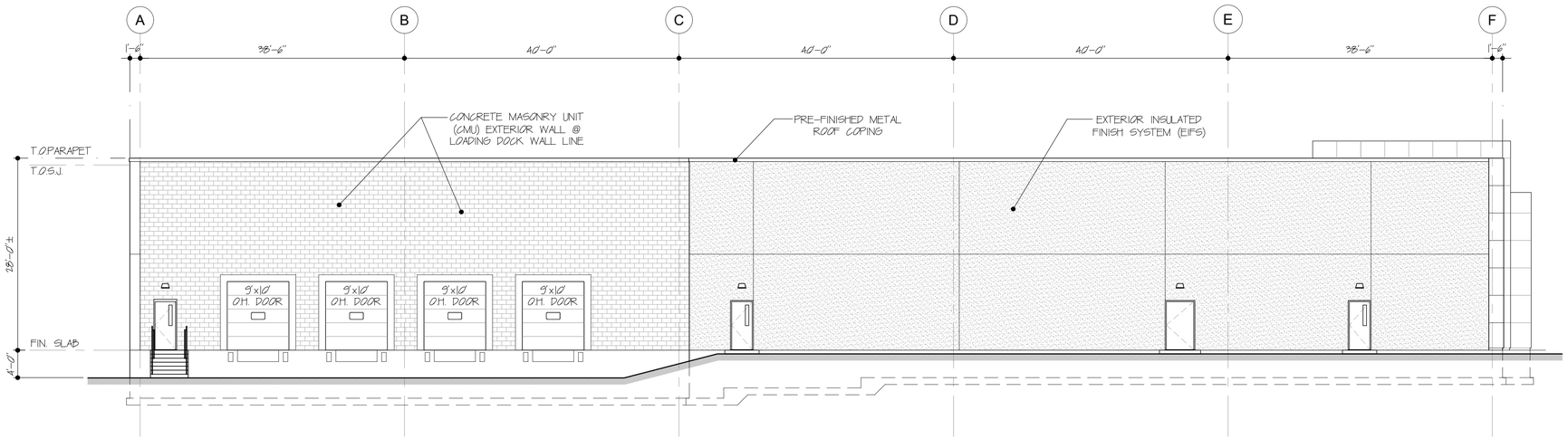

WEST REAR ELEVATION

SCALE: 1"=10'-0"

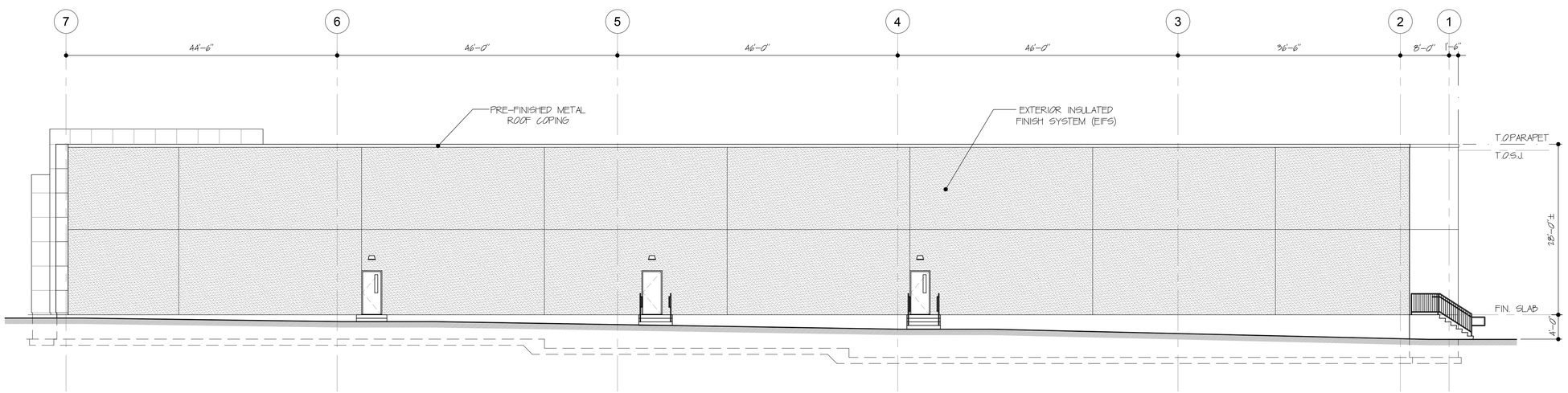

NORTH SIDE ELEVATION

SCALE: 1"=10'-0"

40 SAM FONZO DR.
BEVERLY, MA

SCHEMATIC ELEVATIONS

GRAPHIC SCALE

16' 0 32' 16' 48' 96'

(IN FEET)
1" = 16'-0"

N

COPYRIGHT © BY RKB Architects Inc. ALL RIGHTS RESERVED
NO PART OF THIS DOCUMENT MAY BE REPRODUCED, STORED IN A RETRIEVAL SYSTEM, OR TRANSMITTED IN ANY FORM OR BY ANY MEANS, ELECTRONIC, MECHANICAL, PHOTOCOPYING, RECORDING OR OTHERWISE, WITHOUT THE EXPRESS WRITTEN CONSENT OF RKB Architects Inc. ANY MODIFICATIONS MADE TO THIS DOCUMENT WITHOUT THE WRITTEN PERMISSION OF RKB Architects Inc. SHALL RENDER IT INVALID AND UNUSABLE.

1629